






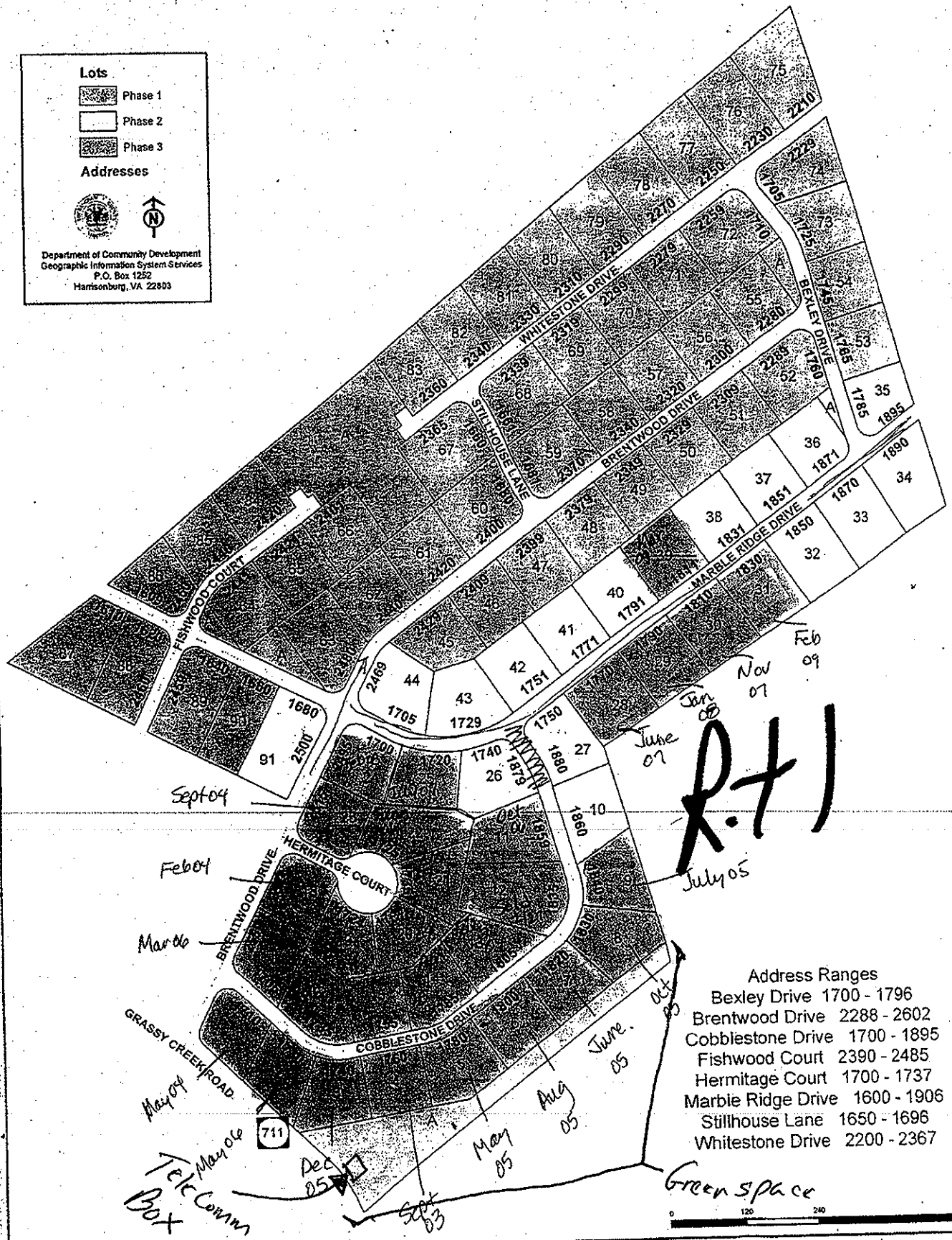
**Lots**

-  Phase 1
-  Phase 2
-  Phase 3

**Addresses**

Department of Community Development  
 Geographic Information System Services  
 P.O. Box 1252  
 Harrisonburg, VA 22803



**Address Ranges**

|                    |             |
|--------------------|-------------|
| Bexley Drive       | 1700 - 1796 |
| Brentwood Drive    | 2288 - 2602 |
| Cobblestone Drive  | 1700 - 1895 |
| Fishwood Court     | 2390 - 2485 |
| Hermitage Court    | 1700 - 1737 |
| Marble Ridge Drive | 1600 - 1906 |
| Stillhouse Lane    | 1650 - 1696 |
| Whitestone Drive   | 2200 - 2367 |

**Brentwood Manufactured Home Subdivision**

Updated September 1, 2005      22801      ESN 231